

NOTES & PARAMETERS:

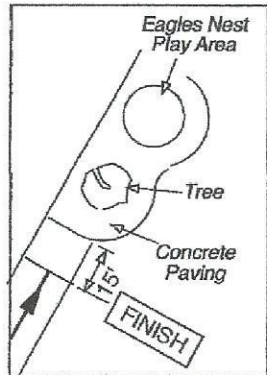
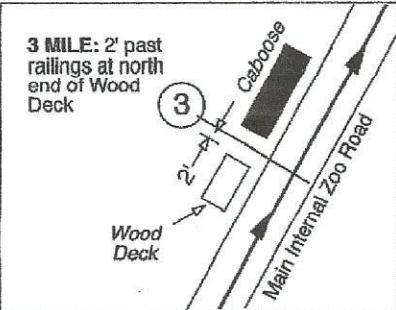
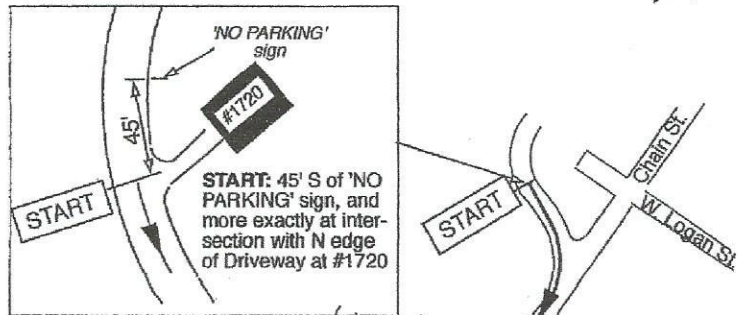
Course has been measured in accordance with USATF/RRTC requirements, using the Shortest Possible Route (SPR) Method, and to within 12" of all curbs and defined road edges using full width of all roads and designated traffic lanes.

All markings were made with the appropriate letters and numerals and marked in white paint close to the appropriate edge of the road.

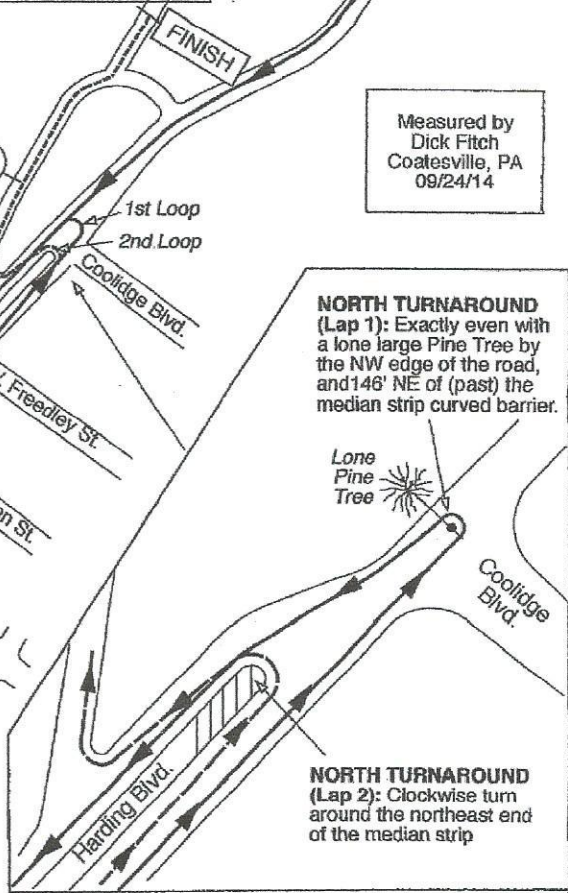
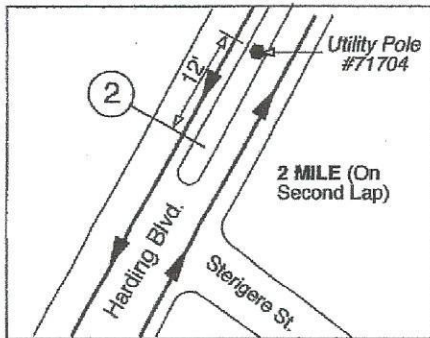
Elevations are relative and are as observed from Google Earth and are expressed in meters in accordance with current USATF protocol.

USATF Certification
PA14060WB
 Effective: 10/30/2014 to 12/31/2024

RUN WILD 5K
Elmwood Park Zoo
Norristown, PA



Measured by
 Dick Fitch
 Coatesville, PA
 09/24/14



NORTH TURNAROUND (Lap 1): Exactly even with a lone large Pine Tree by the NW edge of the road, and 146' NE of (past) the median strip curved barrier.

NORTH TURNAROUND (Lap 2): Clockwise turn around the northeast end of the median strip

ELEVATIONS:
 (in meters)

Start:	54.9
Finish:	36.0
Highest:	54.9
Lowest:	29.6

