

ST. ANDREW SPIRIT RUN 5K Drexel Hill, PA

USATF Certificate
PA15040WB
Effective: 08/07/2015 to 12/31/2025

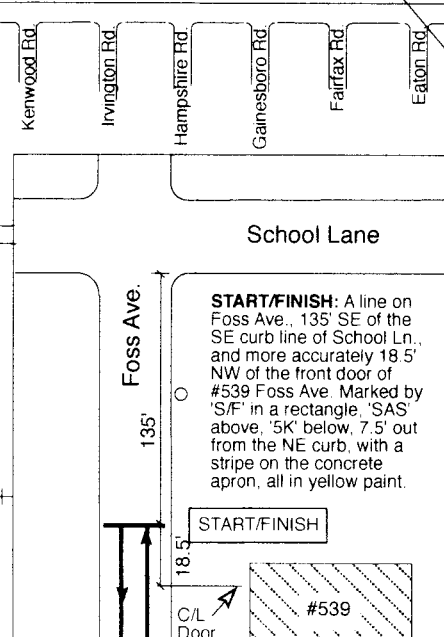
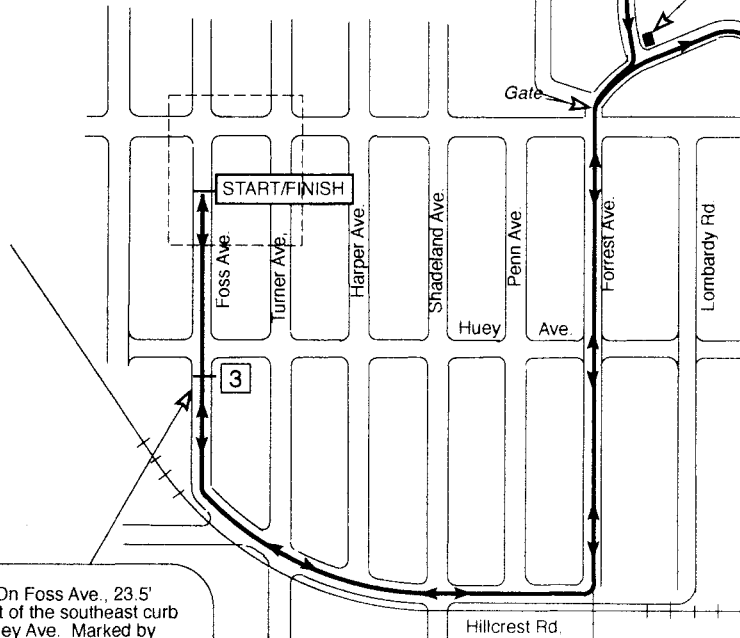
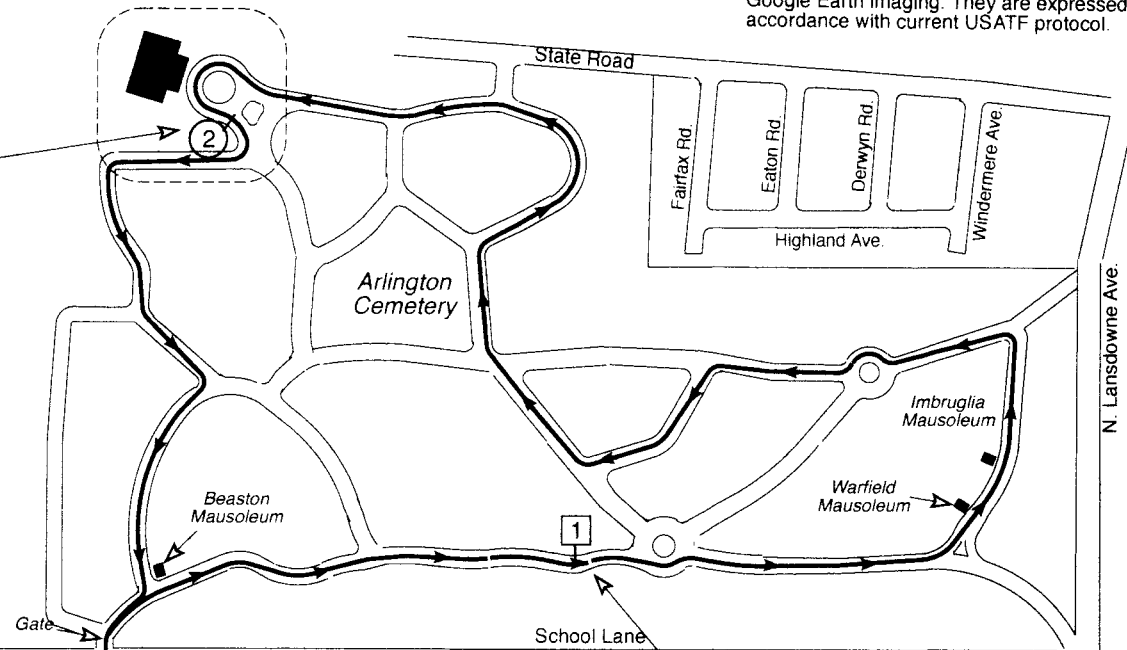
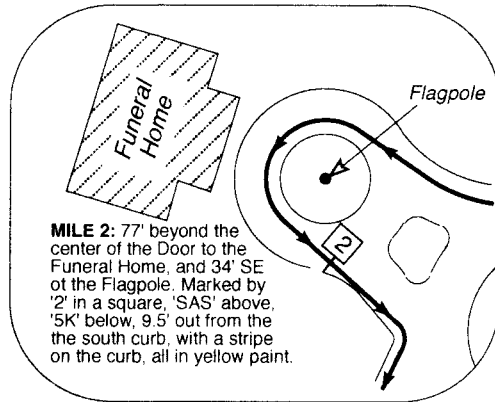


NOTES & PARAMETERS:

Course has been measured in accordance with USATF requirements, using the Shortest Possible Route (SPR) Method, and to 12" of all curbs and defined road edges.

Runners have use of full width of all roads.

Elevations indicated are relative, and as observed using Google Earth imaging. They are expressed in meters in accordance with current USATF protocol.



START/FINISH: A line on Foss Ave., 135' SE of the SE curb line of School Ln., and more accurately 18.5' NW of the front door of #539 Foss Ave. Marked by 'S/F' in a rectangle, 'SAS' above, '5K' below, 7.5' out from the NE curb, with a stripe on the concrete apron, all in yellow paint.

MILE 1: On the southernmost road in Arlington Cemetery, approx. 220 southwest of the center of the roundabout, and more accurately 6' after (NE of) the *CHAPMAN* gravestone and 12' before (SW of) the *LAW* gravestone. Marked by a small stripe 8" out from the northwest curb, and a '1' in a square, 'SAS' above, '5K' below, on top of the curb, all in yellow paint.

MILE 3: On Foss Ave., 23.5' southeast of the southeast curb line of Huey Ave. Marked by '3' in a square, 'SAS' above, '5K' below, 7.5' out from the northeast curb, with a stripe on the curb, all in yellow paint.

ELEVATIONS:
(in meters)

Start:	69.8
Finish:	69.8
Highest:	75.6
Lowest:	58.2

Measured by
Bill Belleville
Ardmore, PA
08/05/15, 08/07/15
CS-1576