

USATF Certificate
PA14031WB
 Effective: 06/2014 to 12/31/2024

Swarthmore Lions
INDEPENDENCE EVE 8K RUN
Swarthmore,
Delaware Co., PA

NOTES & PARAMETERS:

Course has been measured in accordance with USATF/RRTC requirements, using the Shortest Possible Route (SPR) Method to within 12" of all curbs and defined road and walk edges. Full width of all roads and walks are available to runners.

Elevations shown are relative and are as observed from Google Earth.com, and are expressed in meters in accordance with current USATF/RRTC protocol.

COURSE DESCRIPTION

START: On Park Ave. even with the center of the stained glass window of the United Methodist Church, and more accurately 138' NE of the center of a manhole (which is located 8' SE of the center of the main entrance door to the Borough Hall/Library). Marked by 'S' in a circle, 'IS-8K' above, '2014' below, 12" out from the NE curb, with a stripe on the curb, all in yellow paint..

MILE 1: On Cedar Lane, about 40' N of the N curb line of College Ave., and more accurately 21' north of a stop sign. Marked by '1' in a circle, 'IE-8K' above, '2014' below, 12" out from the W curb, with a stripe on the curb, all in yellow paint..

MILE 2: On Parrish Hall Rd., 121' W of a stop sign located at the white stop stripe just before the right turn over the Septa overpass. Marked by '2' in a circle, 'IE-8K' above, '2014' below, all in yellow paint, on SW edge of the road.

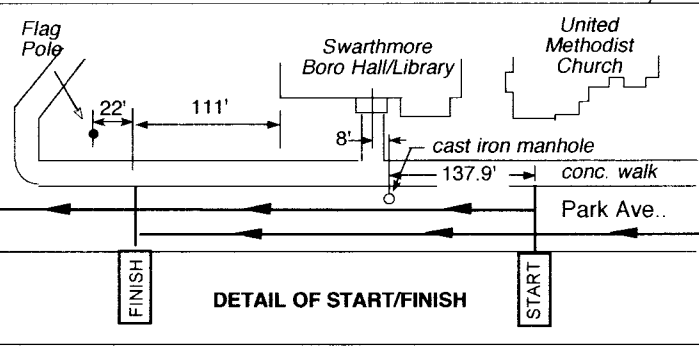
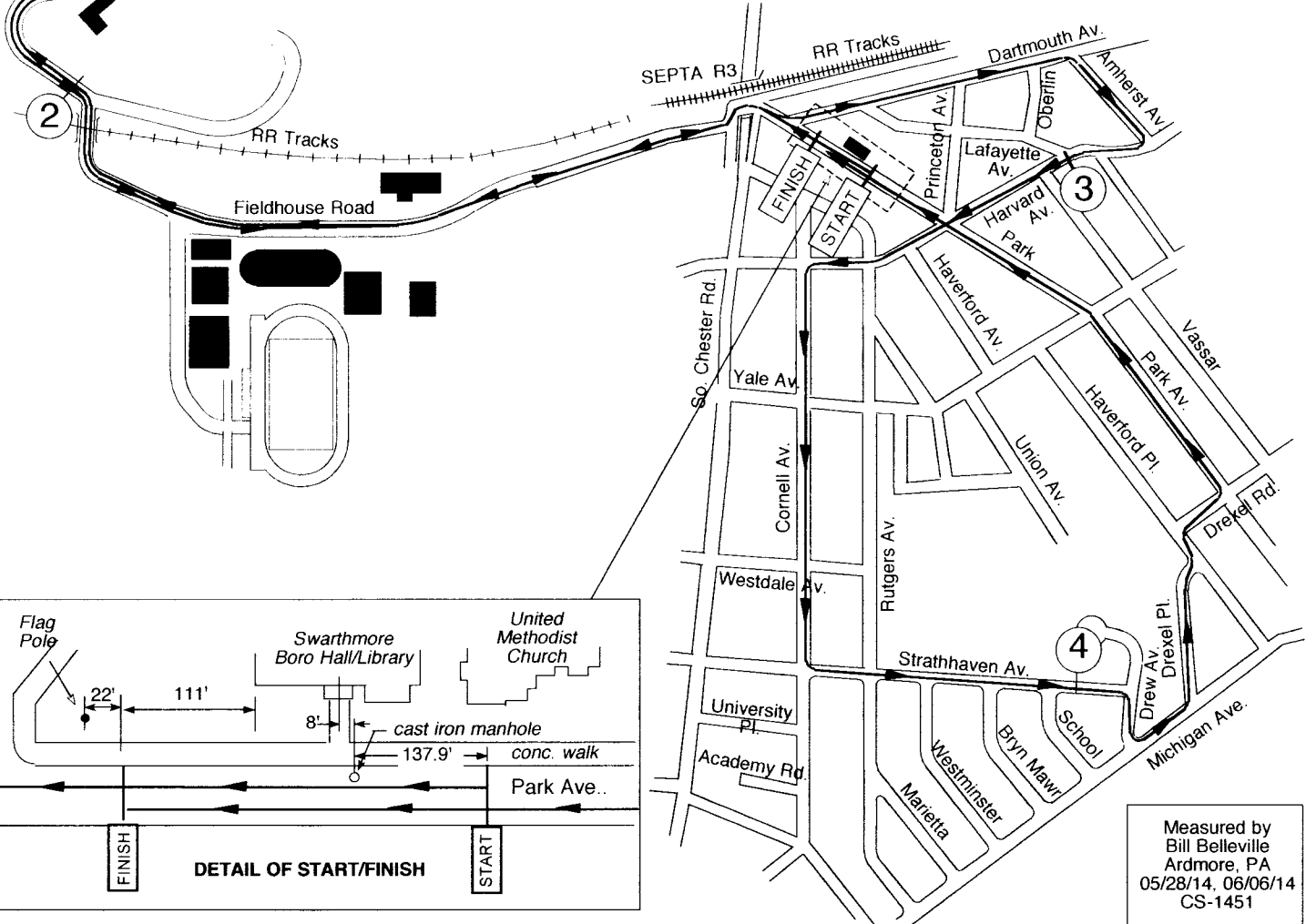
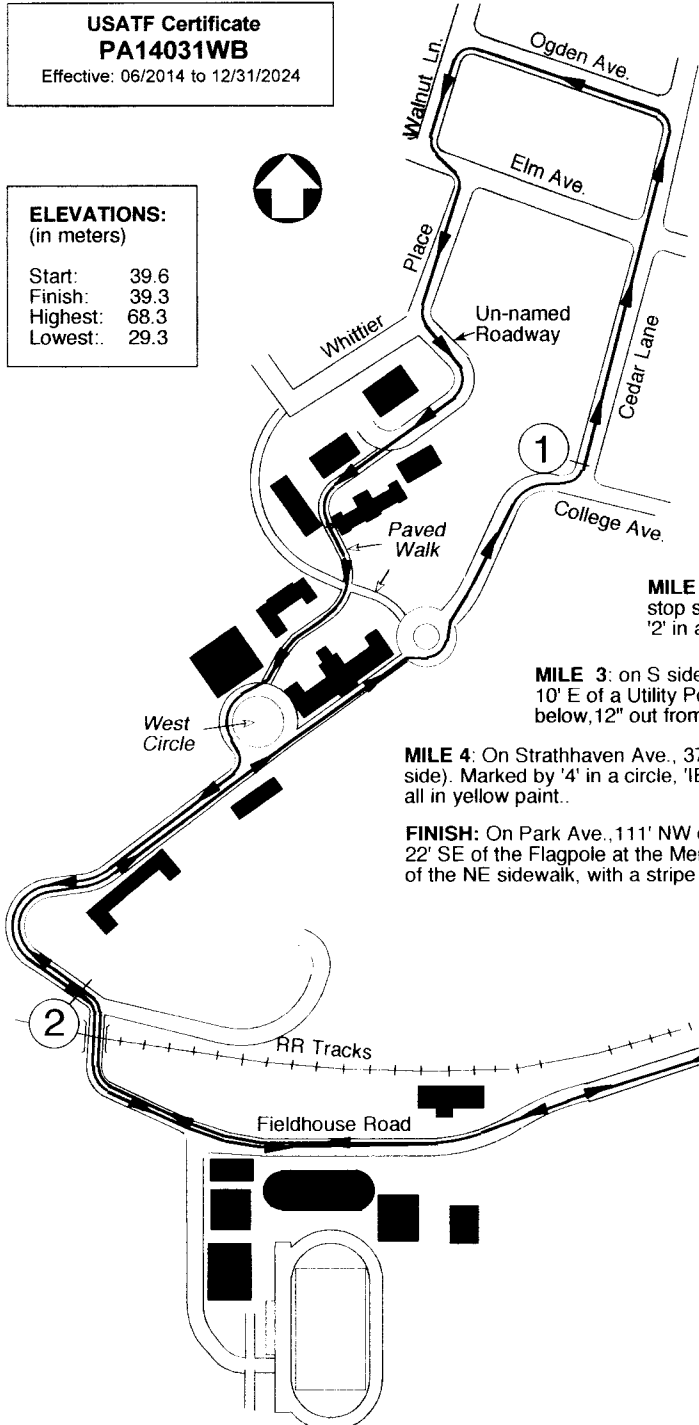
MILE 3: on S side of Harvard Ave., opposite Lafayette Ave., and more accurately 10' E of a Utility Pole on the S side. Marked by '3' in a circle, 'IE-8K' above, '2014' below, 12" out from the S side of Harvard Ave., with a stripe on the curb, all in yellow paint.

MILE 4: On Strathaven Ave., 37' E of the Door of #408 and 4' W of Utility Pole #3588 (both on the S side). Marked by '4' in a circle, 'IE 8K' above, '2014' below, 12" out from the S curb, with a stripe on the curb, all in yellow paint..

FINISH: On Park Ave., 111' NW of the NW side of the Borough Hall/Library and more accurately 22' SE of the Flagpole at the Memorial. Marked by 'F' in a circle, 'IE-8K' above, '2014' below, at the edge of the NE sidewalk, with a stripe on the top and side of the curb, and a stripe in the road, all in yellow paint.

ELEVATIONS:
(in meters)

Start:	39.6
Finish:	39.3
Highest:	68.3
Lowest:	29.3



Measured by
 Bill Belleville
 Ardmore, PA
 05/28/14, 06/06/14
 CS-1451