

# ST. ANDREW SPIRIT RUN 5K Drexel Hill, PA

USATF Certificate  
**PA15040WB**  
Effective: 08/07/2015 to 12/31/2025

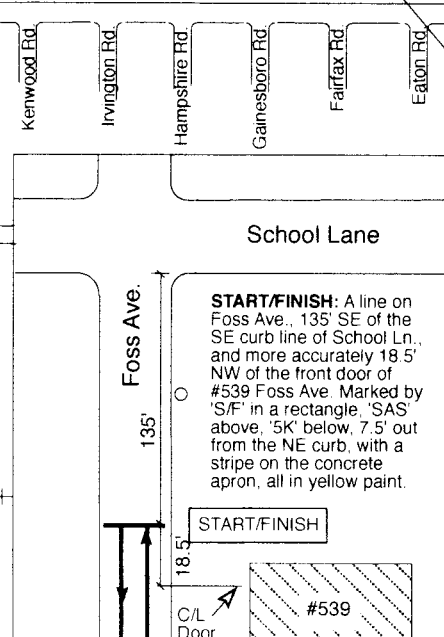
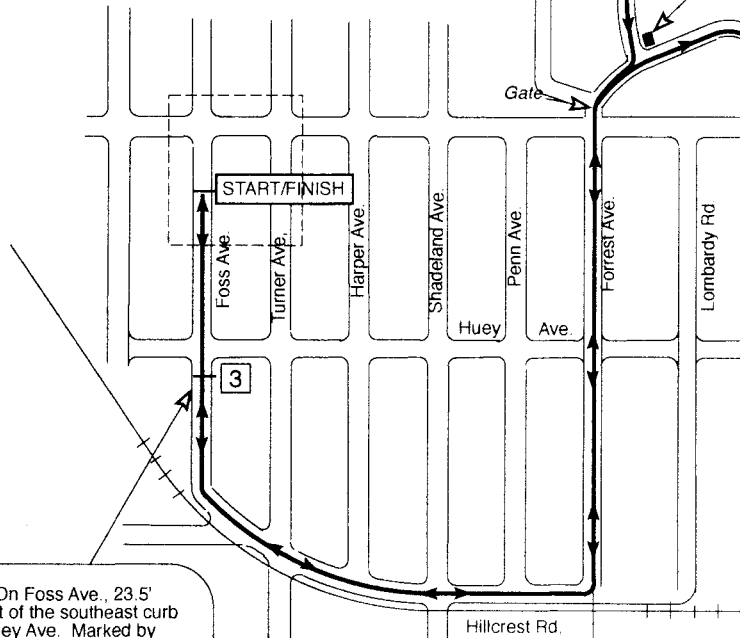
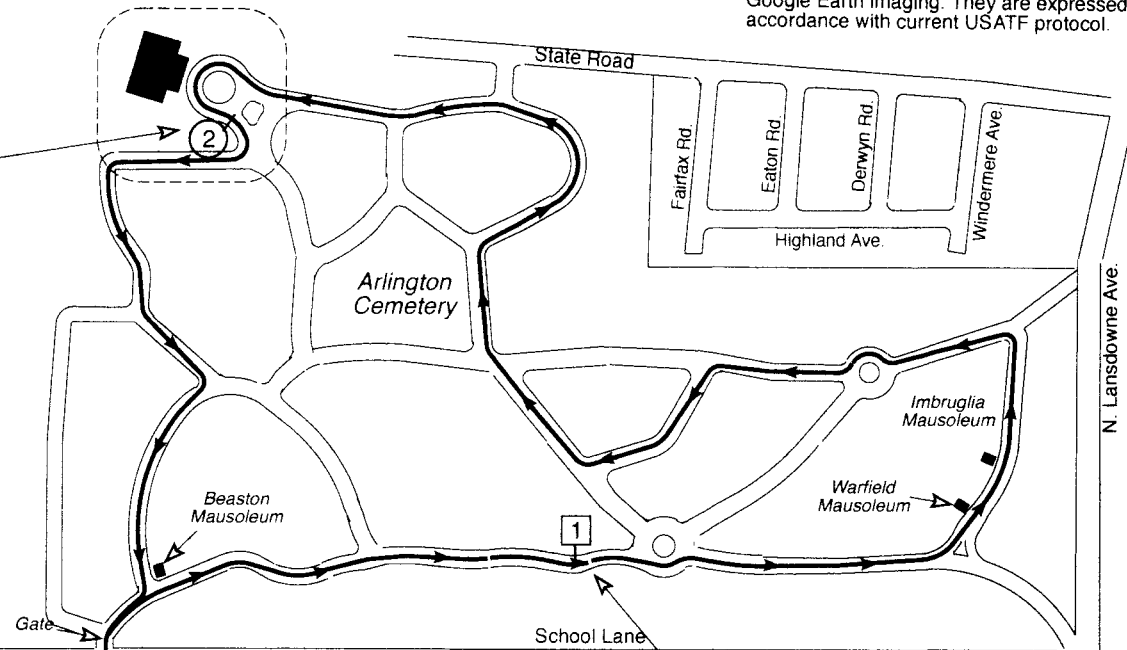
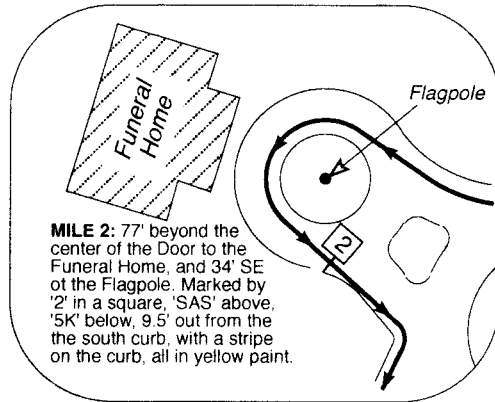


## NOTES & PARAMETERS:

Course has been measured in accordance with USATF requirements, using the Shortest Possible Route (SPR) Method, and to 12" of all curbs and defined road edges.

Runners have use of full width of all roads.

Elevations indicated are relative, and as observed using Google Earth imaging. They are expressed in meters in accordance with current USATF protocol.



**MILE 1:** On the southernmost road in Arlington Cemetery, approx. 220 southwest of the center of the roundabout, and more accurately 6' after (NE of) the *CHAPMAN* gravestone and 12' before (SW of) the *LAW* gravestone. Marked by a small stripe 8" out from the northwest curb, and a '1' in a square, 'SAS' above, '5K' below, on top of the curb, all in yellow paint.

**ELEVATIONS:**  
(in meters)

Start:	69.8
Finish:	69.8
Highest:	75.6
Lowest:	58.2

Measured by  
Bill Belleville  
Ardmore, PA  
08/05/15, 08/07/15  
CS-1576