



NOTES:

COURSE HAS BEEN MEASURED IN ACCORDANCE WITH USATF/ RRTC REQUIREMENTS, USING THE SHORTEST POSSIBLE ROUTE (SPR) METHOD, TO WITHIN 12" OF PAVED TRAIL EDGES, WITH FULL WIDTH OF TRAIL/ROAD SURFACES OPEN TO RUNNERS.

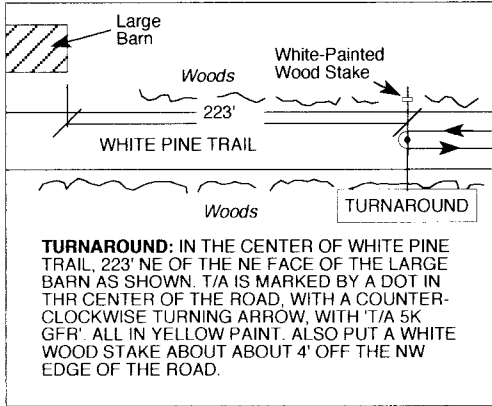

ELEVATIONS ARE FROM GOOGLE EARTH.COM IMAGES.

# GREYHOUND FREEDOM RUN 5K

## Tyler State Park Newtown, PA

**ELEVATIONS:**

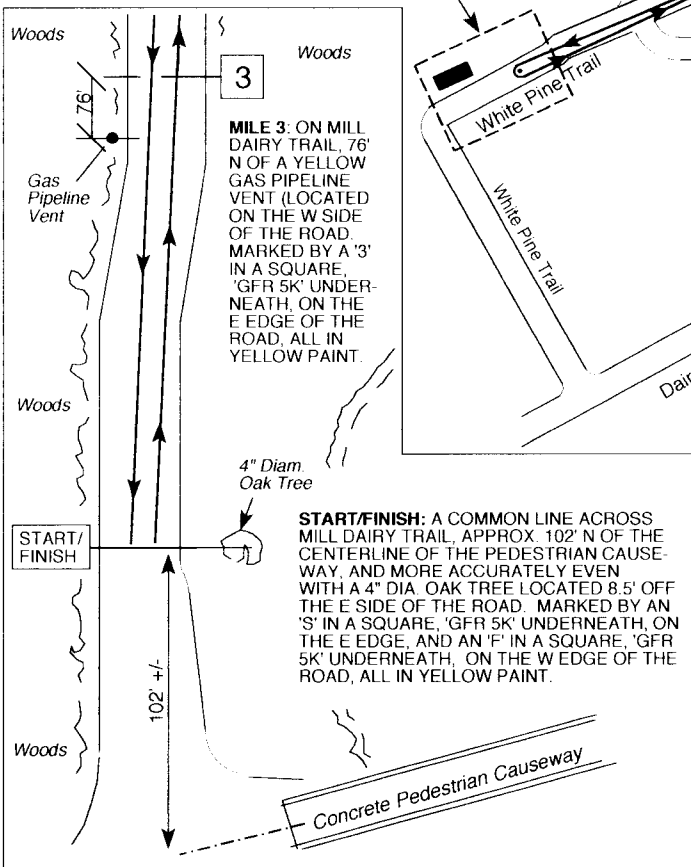
START: 77'  
FINISH: 77'  
HIGHEST: 258'  
LOWEST: 77'



**USATF/RRTC**  
**Certification Code:**  
**PA09023WB**  
Effective Date: 07/30/2009 to 12/31/2019

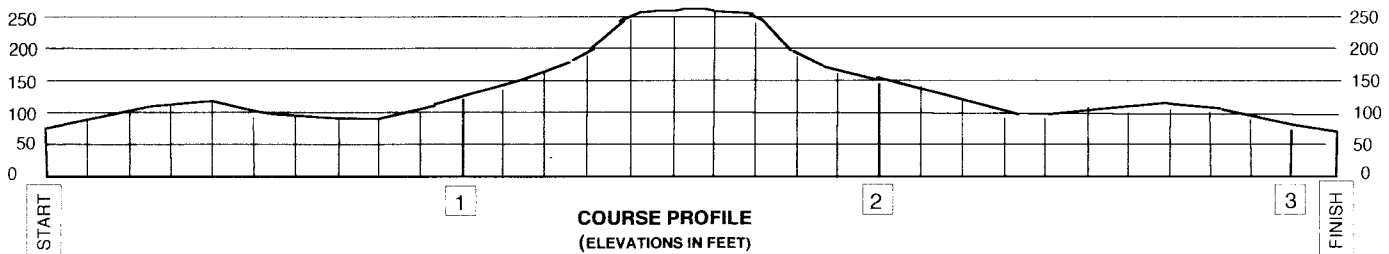
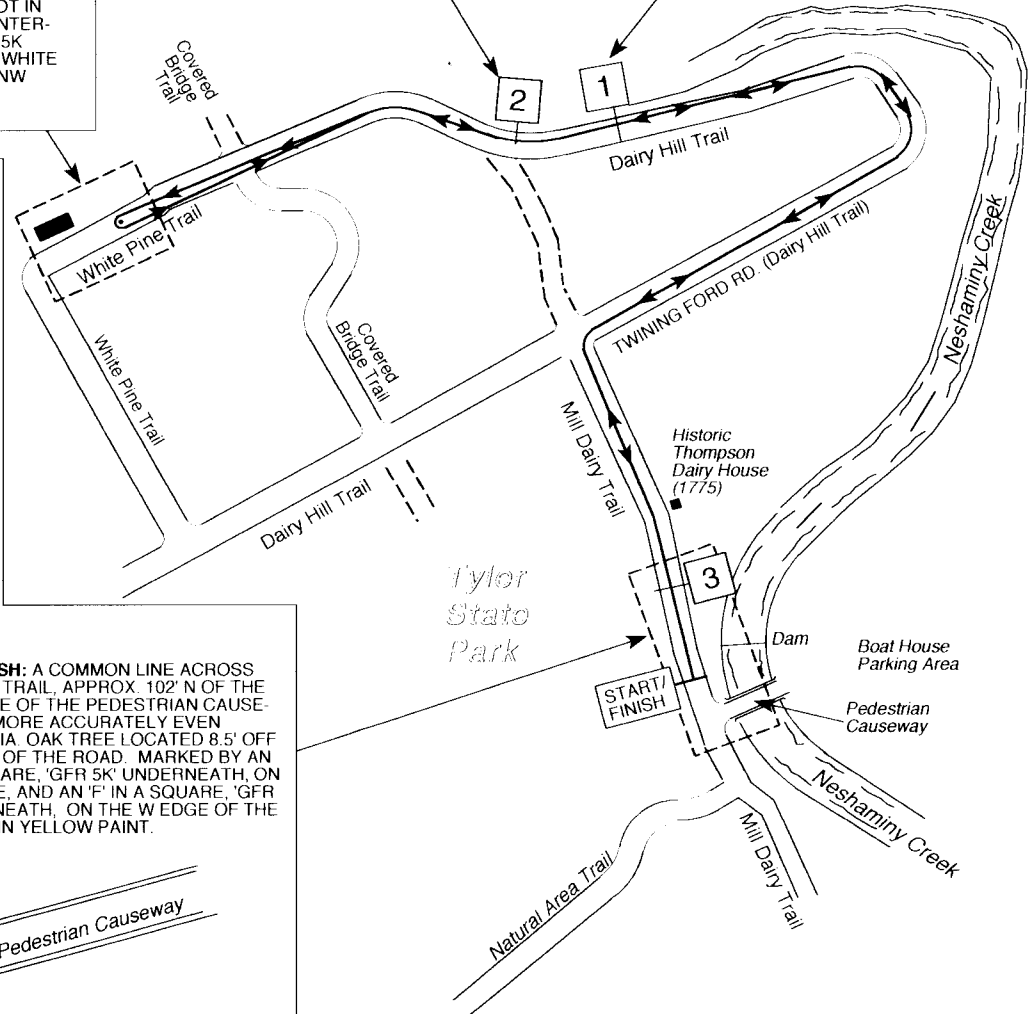
**MILE 2:** ON THE NORTH EDGE OF DAIRY HILL TRAIL, 564' W OF MILE 1. MARKED BY A '2' IN A SQUARE, 'GFR 5K' UNDERNEATH, ABOUT 12" S OF THE N EDGE OF THE TRAIL, ALL IN YELLOW PAINT

**MILE 1:** ON THE NORTH EDGE OF DAIRY HILL TRAIL, 564' E OF MILE 2. MARKED BY A '2' IN A SQUARE, 'GFR 5K' UNDERNEATH, ABOUT 12" S OF THE N EDGE OF THE TRAIL, ALL IN YELLOW PAINT



**MILE 3:** ON MILL DAIRY TRAIL, 76' N OF A YELLOW GAS PIPELINE VENT (LOCATED ON THE W SIDE OF THE ROAD, MARKED BY A '3' IN A SQUARE, 'GFR 5K' UNDERNEATH, ON THE E EDGE OF THE ROAD, ALL IN YELLOW PAINT.

**START/FINISH:** A COMMON LINE ACROSS MILL DAIRY TRAIL, APPROX. 102' N OF THE CENTERLINE OF THE PEDESTRIAN CAUSEWAY, AND MORE ACCURATELY EVEN WITH A 4" DIA OAK TREE LOCATED 8.5' OFF THE E SIDE OF THE ROAD. MARKED BY AN 'S' IN A SQUARE, 'GFR 5K' UNDERNEATH, ON THE E EDGE, AND AN 'F' IN A SQUARE, 'GFR 5K' UNDERNEATH, ON THE W EDGE OF THE ROAD, ALL IN YELLOW PAINT.



BILL BELLEVILLE  
ARDMORE, PA  
JULY 2009  
CS-0937